

New Alternatives Policy (SNAP). In FR Doc. 00-31946, published on December 18, 2000, a number of typographical errors were made inadvertently. In addition, a commenter provided updated information about the flammability of one chemical presented in the notice, showing that a statement in the notice was in error. This document identifies and corrects these errors.

In FR Doc. 00-31946, published on December 18, 2000 (65 FR 78977), in the "Supplementary Information" section make the following corrections:

1. On p. 78978, seventeenth and eighteenth lines from the top of the first column, correct the third bullet in EPA's decision for HFE-7100 to read "CFC-13, R-13B1, and R-503 in very low temperature refrigeration."

2. On p. 78978, fifth and sixth lines from the bottom of the first column, correct the third bullet in EPA's decision for HFE-7200 to read "CFC-13, R-13B1, and R-503 in very low temperature refrigeration."

3. On p. 78980, seventh line from the bottom of the third column under the heading "Flammability Information," remove the sentence, "HFC-365mfc has no flash point." Add the following sentences at the end of that paragraph: "HFC-365mfc has a flash point below -27 °C. This compound is flammable, but less flammable than hydrocarbon solvents."

4. On p. 78981, 32nd line from the top of the second column under the heading "Flammability Information," remove the sentence, "HFC-365mfc has no flash point." Add the following sentences at the end of that paragraph: "HFC-365mfc has a flash point below -27 °C. This compound is flammable, but less flammable than hydrocarbon solvents."

5. On p. 78984, in the ninth and tenth lines from the bottom of the third column, correct the reference to the ozone depletion potential of n-propyl bromide in the tropics to be "0.087 to 0.105."

6. On p. 78987, in the ninth and thirteenth lines from the top of the "Substitute" column in the table, for the end use of very low temperature refrigeration, remove the reference to "CFC-113" and add "CFC-13" in its place.

7. On p. 78988, in the eighth and fourteenth lines from the top of the "Substitute" column in the table, for the

end uses of centrifugal and reciprocating chillers, remove the references to "HCFC-12" and add "HCFC-22" in their place.

Dated: February 1, 2001.

**Drusilla Hufford,**

*Director, Global Programs Division.*

[FR Doc. 01-5565 Filed 3-6-01; 8:45 am]

**BILLING CODE 6560-50-P**

## DEPARTMENT OF THE INTERIOR

### Fish and Wildlife Service

#### 50 CFR Part 17

#### RIN 1018-AG15

### Endangered and Threatened Wildlife and Plants: Final Designation of Critical Habitat for the Arroyo Toad; Correction

**AGENCY:** Fish and Wildlife Service, Interior.

**ACTION:** Final rule; Correction.

**SUMMARY:** The final rule to establish critical habitat for the arroyo toad was published in the **Federal Register** on February 7, 2001; the effective date for this final rule is March 9, 2001. This document contains corrections to the Final Designation of Critical Habitat for the Arroyo Toad. These corrections are necessary to provide the correct name for the Fallbrook Naval Weapons Station and to clarify the maps provided with the critical habitat designation. As noted in the final rule, the GIS maps are provided to assist the public in identifying areas that may fall within the designation. The legal descriptions of the critical habitat designation required by regulation (50 CFR 424.12(c)) are the UTM coordinates that provide specific limits using reference points as found on standard topographic maps of the areas. These coordinates and legal descriptions are correct as published in the **Federal Register**.

**DATES:** This correction is effective March 9, 2001.

**FOR FURTHER INFORMATION CONTACT:** For information about Monterey, San Luis Obispo, Santa Barbara, and Ventura Counties, northern Los Angeles County and the desert portion of San Bernardino County, contact Diane Noda, Field Supervisor, Ventura Fish and Wildlife Office, 2394 Portola Road,

Suite B, Ventura, California, (telephone 805/644-1766; facsimile 805/644-3958). For information about southern Los Angeles and urban and montane San Bernardino Counties, and Riverside, Orange, and San Diego Counties, contact Ken Berg, Field Supervisor, Carlsbad Fish and Wildlife Office, 2730 Loker Avenue West, Carlsbad, California 92008 (telephone 760/431-9440; facsimile 760/431-9624).

**SUPPLEMENTARY INFORMATION:** On February 7, 2001, the U.S. Fish and Wildlife Service (Service) designated critical habitat for the arroyo toad (*Bufo californicus*) pursuant to the Endangered Species Act of 1973, as amended (Act) (66 FR 9414). A total of approximately 73,780 hectares (182,360 acres) in Monterey, Santa Barbara, Ventura, Los Angeles, San Bernardino, Riverside, Orange, and San Diego Counties, California, is designated as critical habitat.

As published, the final rulemaking contained errors in the title of the Fallbrook Naval Weapons Station and in the maps depicting critical habitat for units 1-22. In the final rule we inadvertently referred to the Fallbrook Naval Weapons Station as a Reserve. In addition, we mistakenly included draft maps, rather than the final, of the designated critical habitat. We are providing corrected GIS maps. These GIS maps are not the legal descriptions of the habitat. We provided legal descriptions, as required by regulation (50 CFR 424.12(c)), with specific limits using reference points (UTM coordinates) as found on standard topographic maps of the areas; the legal descriptions in the final rule are correct. The GIS maps are provided to help the public understand the general location of the designated critical habitat.

Accordingly, make the following corrections to FR Doc. 01-2253 published at 66 FR 9413 on February 7, 2001:

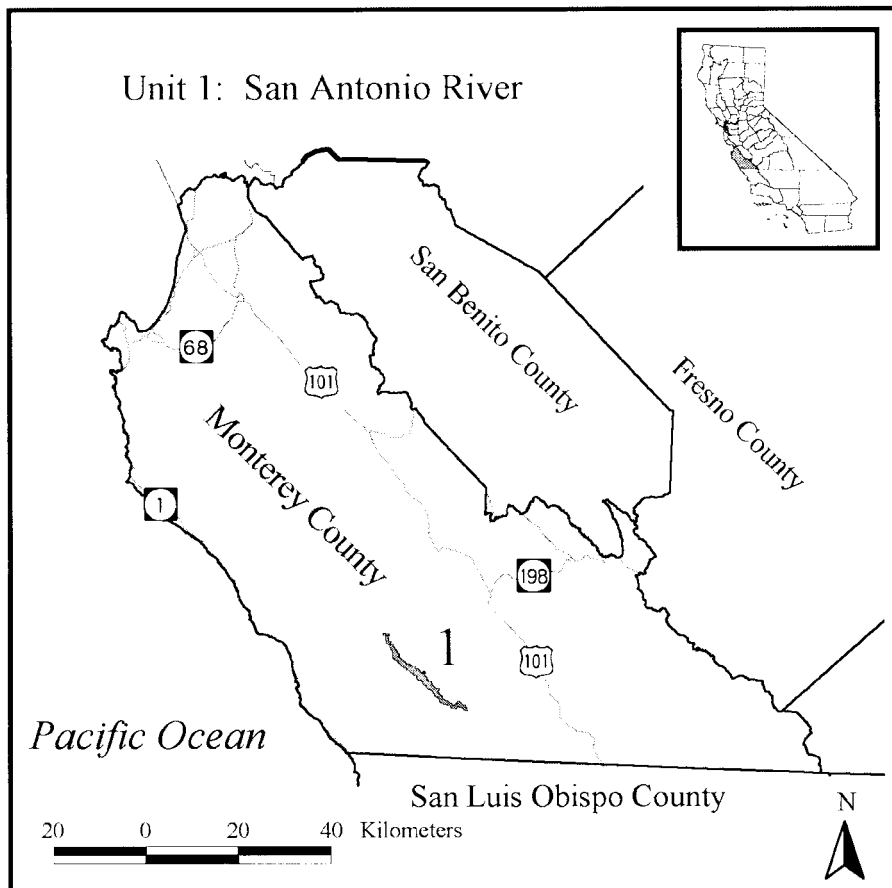
#### PART 17—[CORRECTED]

1. On pages 9427 and 9436, in the middle columns, correct "Fallbrook Naval Weapons Reserve" to read as follows:

#### Fallbrook Naval Weapons Station

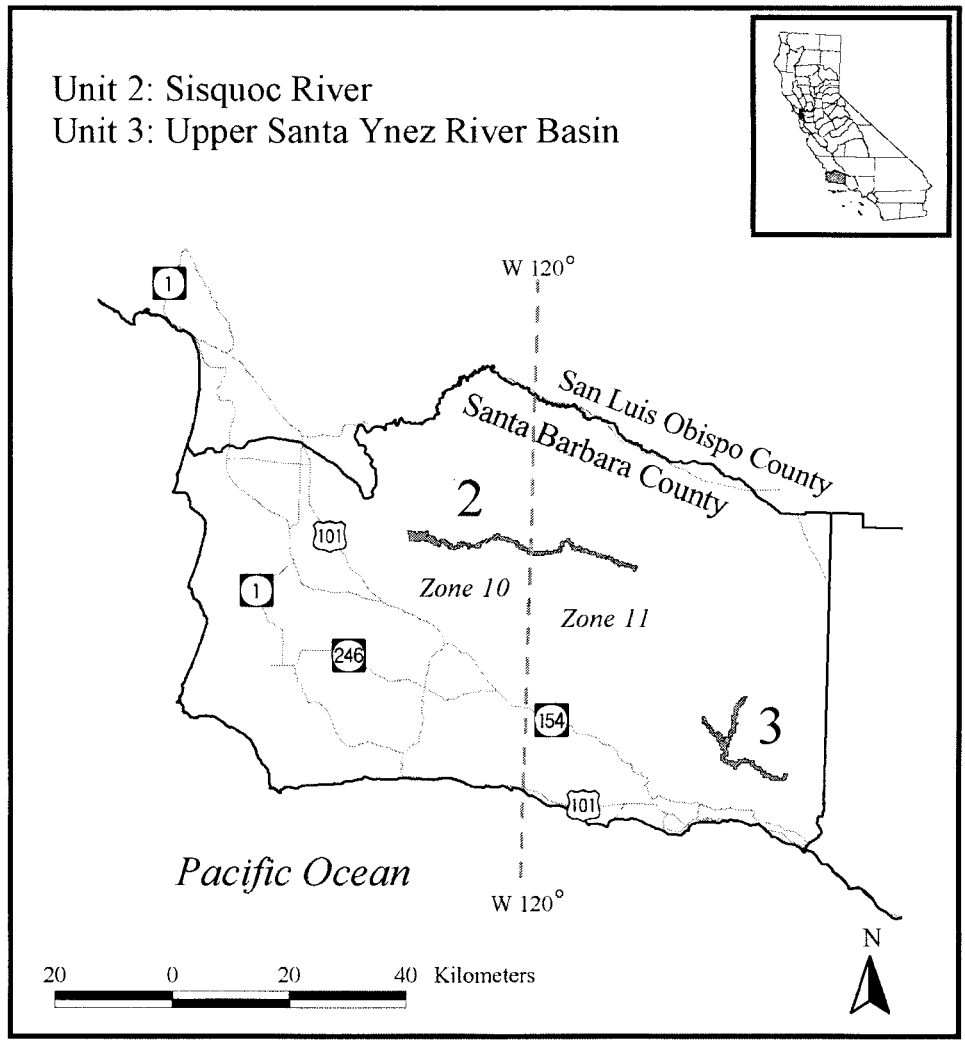
**BILLING CODE 4310-55-P**

2. On page 9453, correct the map for Unit 1 to read as follows:

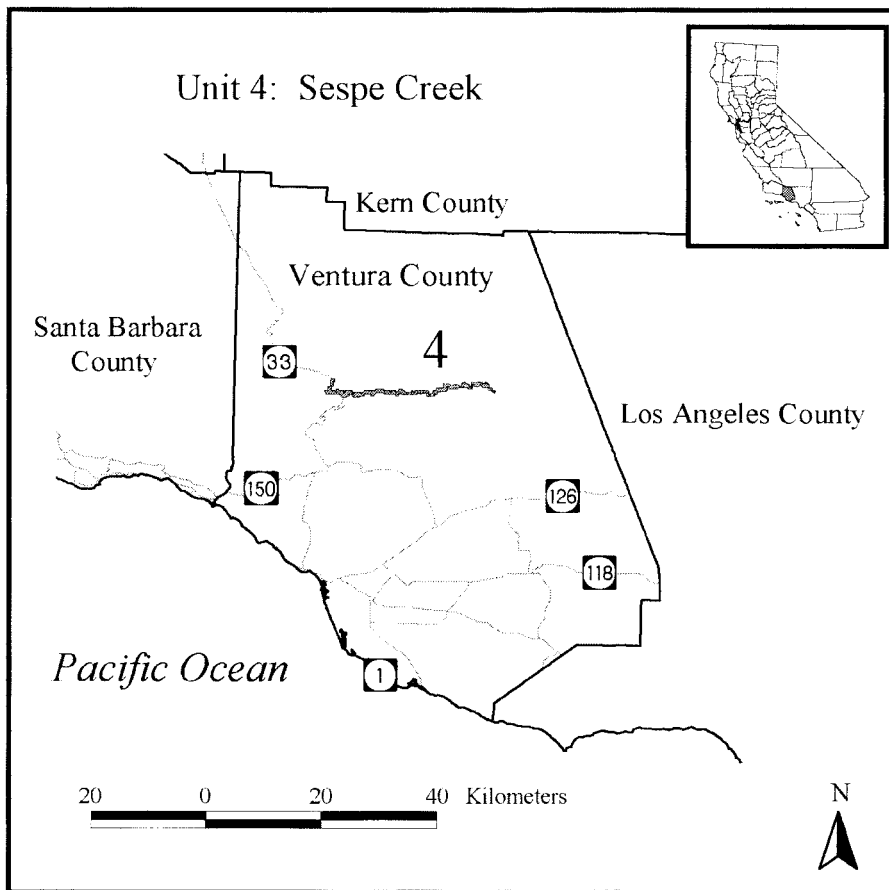


BILLING CODE 4310-55-C

3. On page 9454, correct the map for Unit 2 and 3 to read as follows:

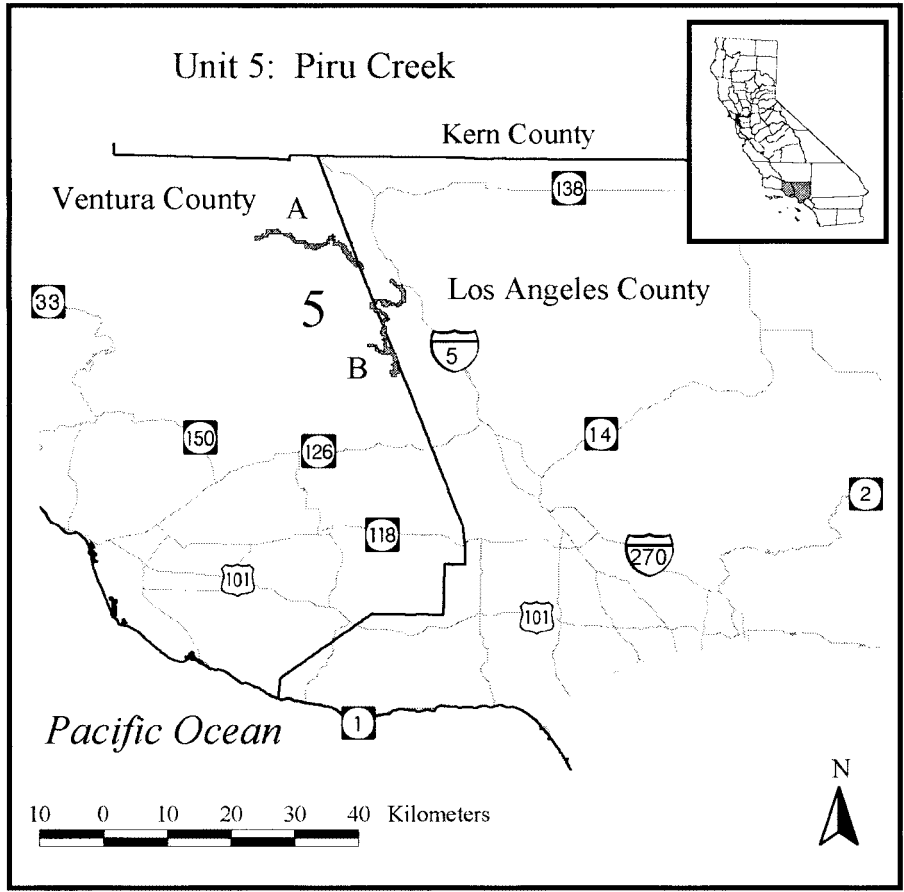


4. On page 9456, correct the map for Unit 4 to read as follows:



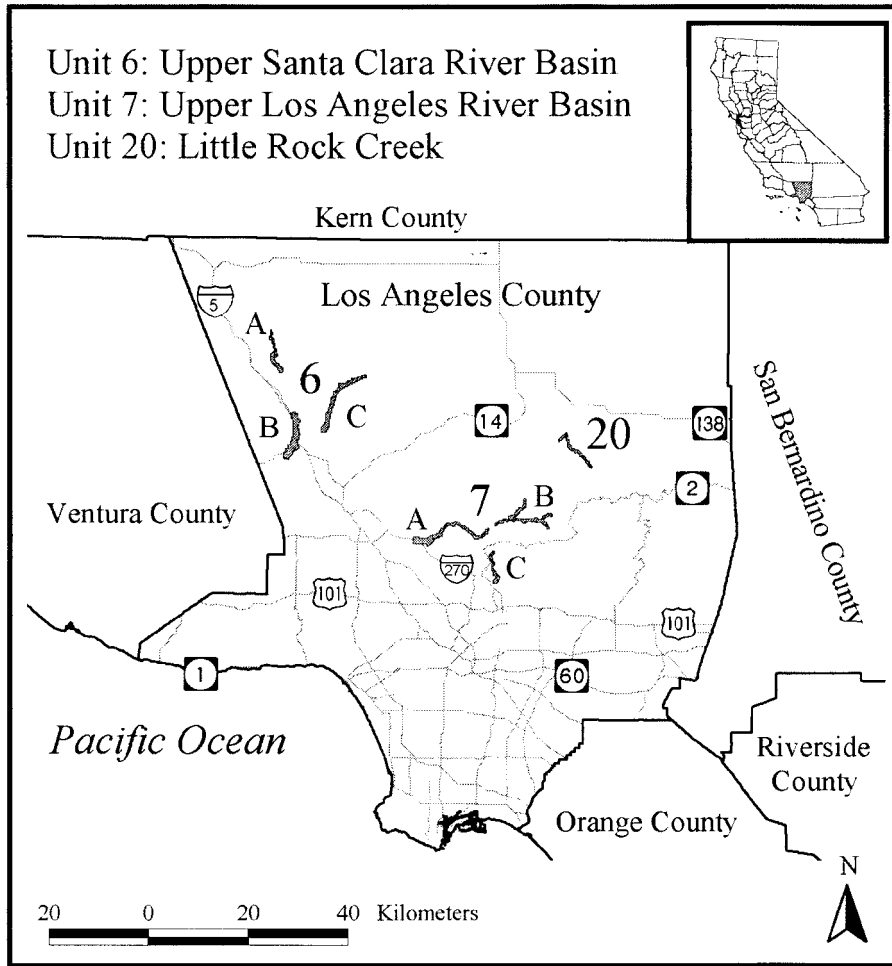
BILLING CODE 4310-55-C

5. On page 9457, correct the map for Unit 5 to read as follows:



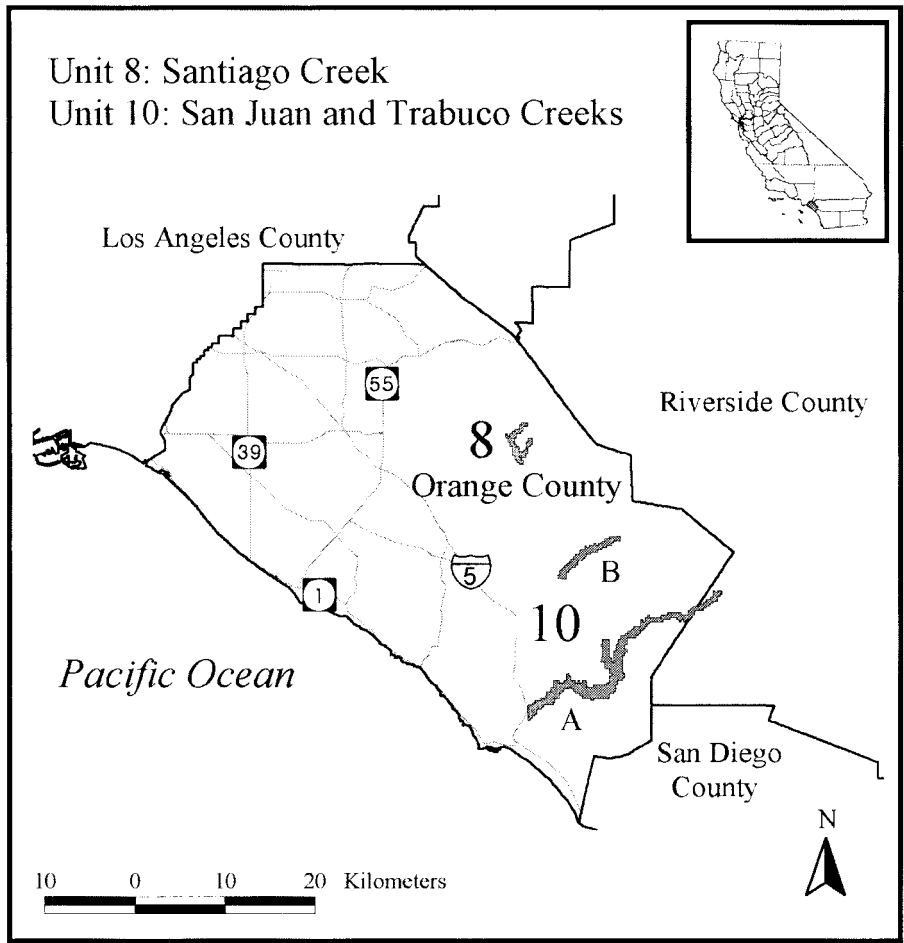
BILLING CODE 4310-55-C

6. On page 9458, correct the map for Unit 6,7, and 20 to read as follows:

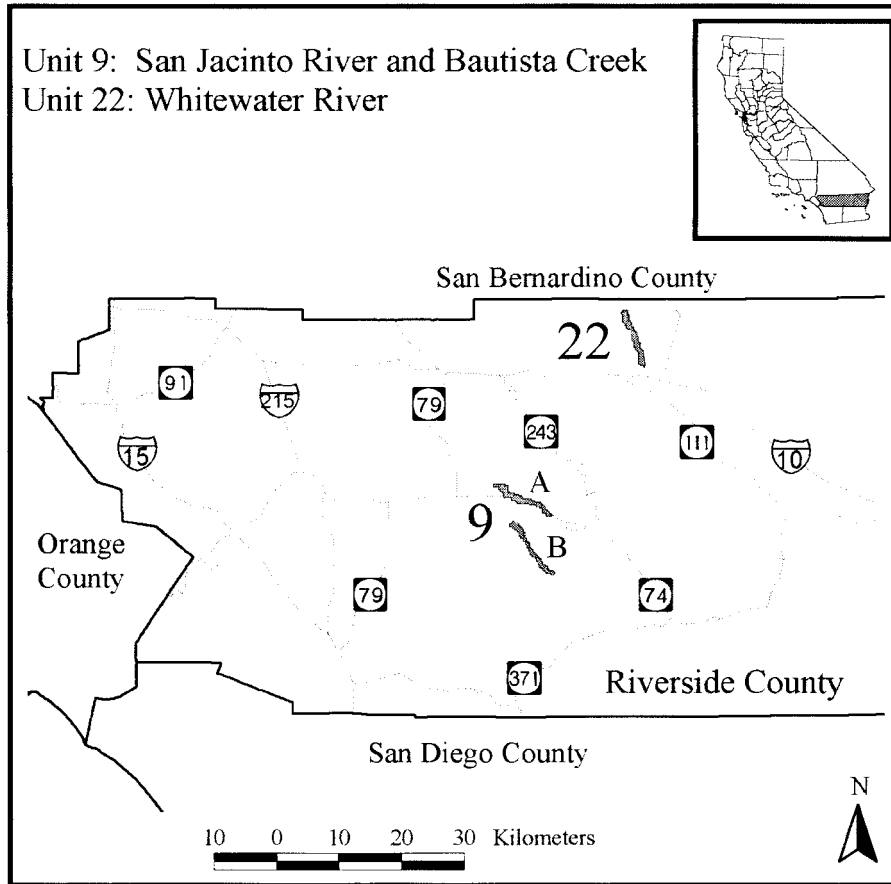


BILLING CODE 4310-55-C

7. On page 9460, correct the map for Unit 8 and 10 to read as follows:



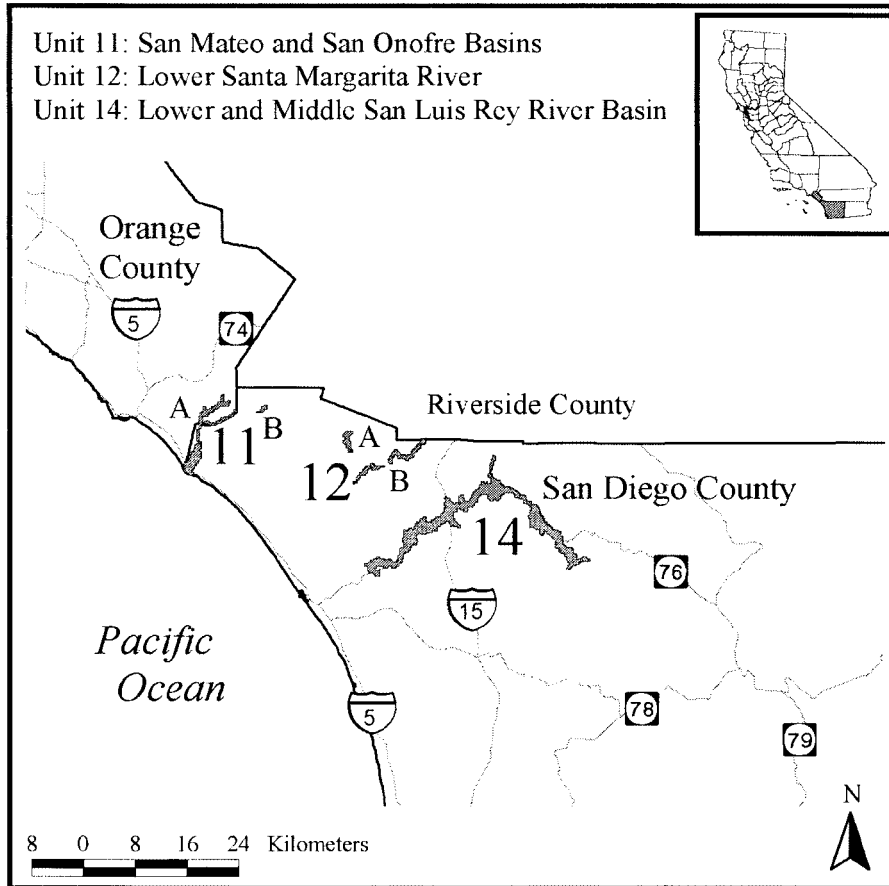
8. On page 9461, correct the map for Unit 9 and 22 to read as follows:



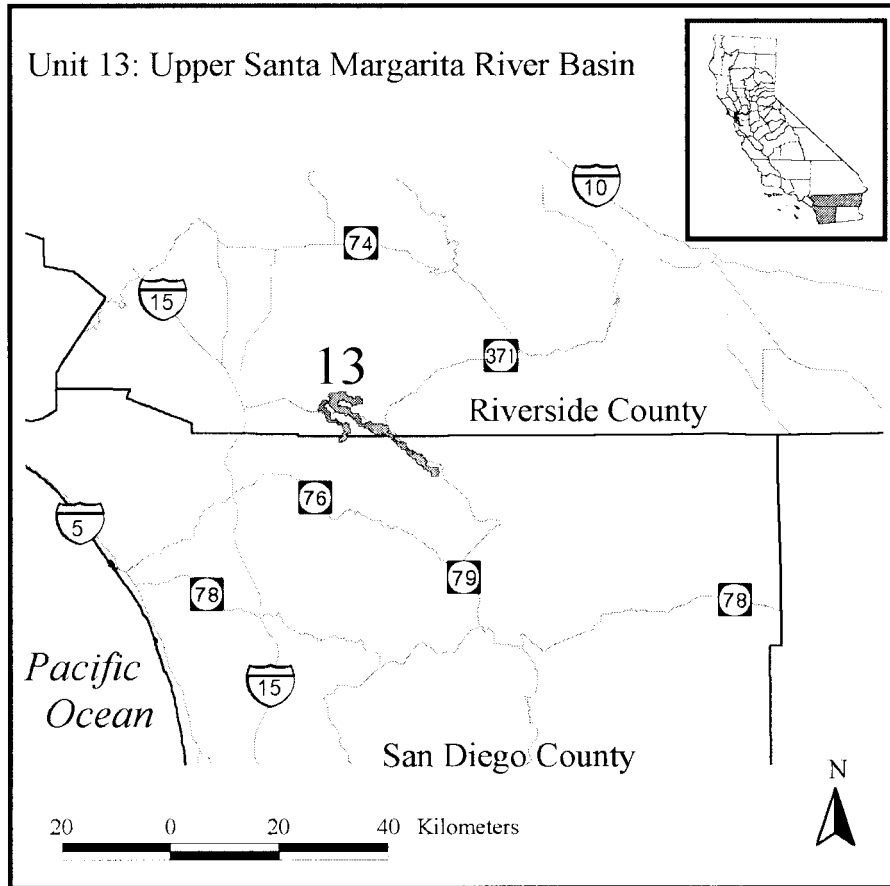
BILLING CODE 4310-55-C



9. On page 9463, correct the map for Unit 11, 12, and 14 to read as follows:

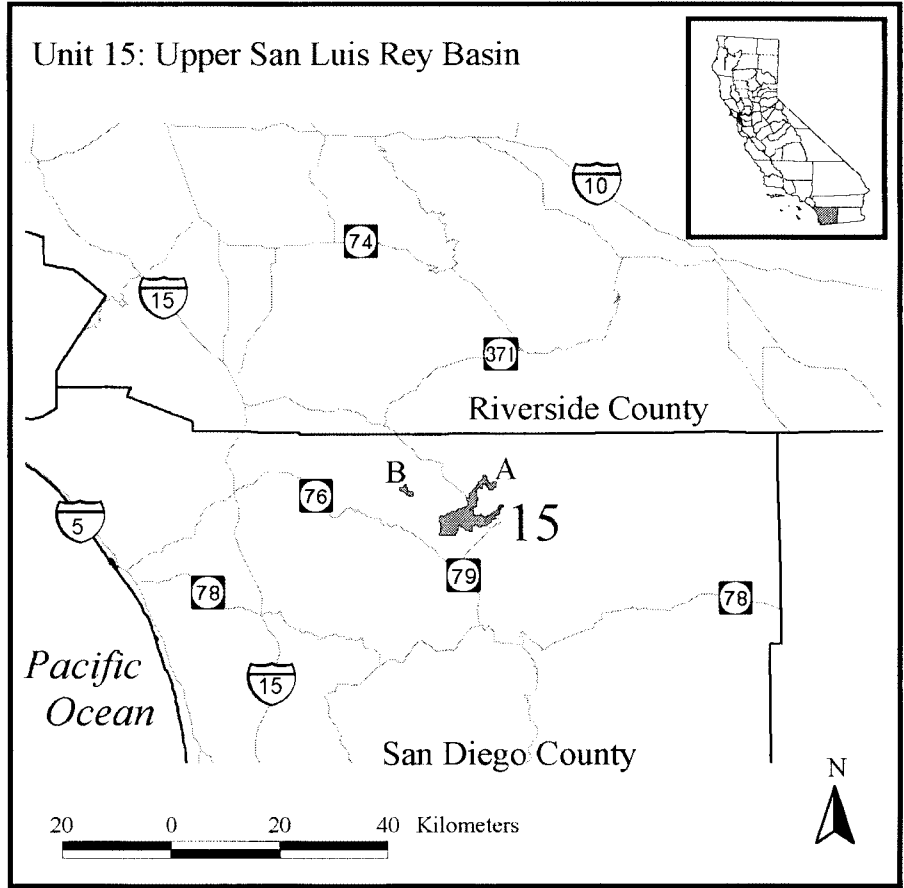


10. On page 9464, correct the map for Unit 13 to read as follows:



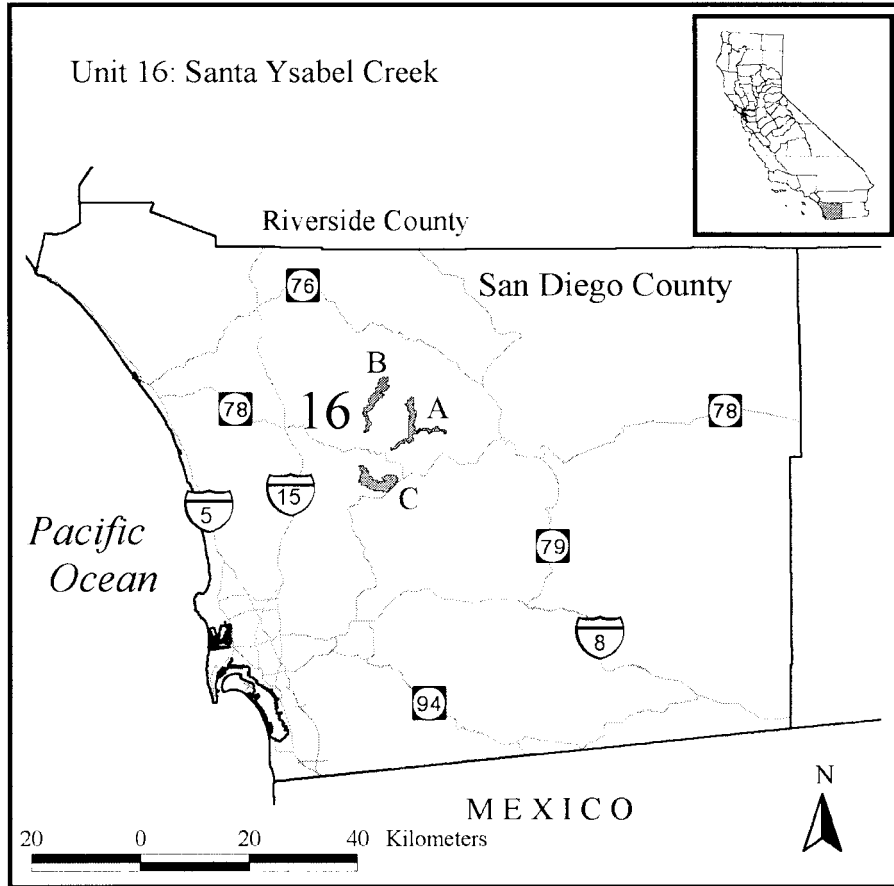
BILLING CODE 4310-55-C

11. On page 9466, correct the map for Unit 15 to read as follows:



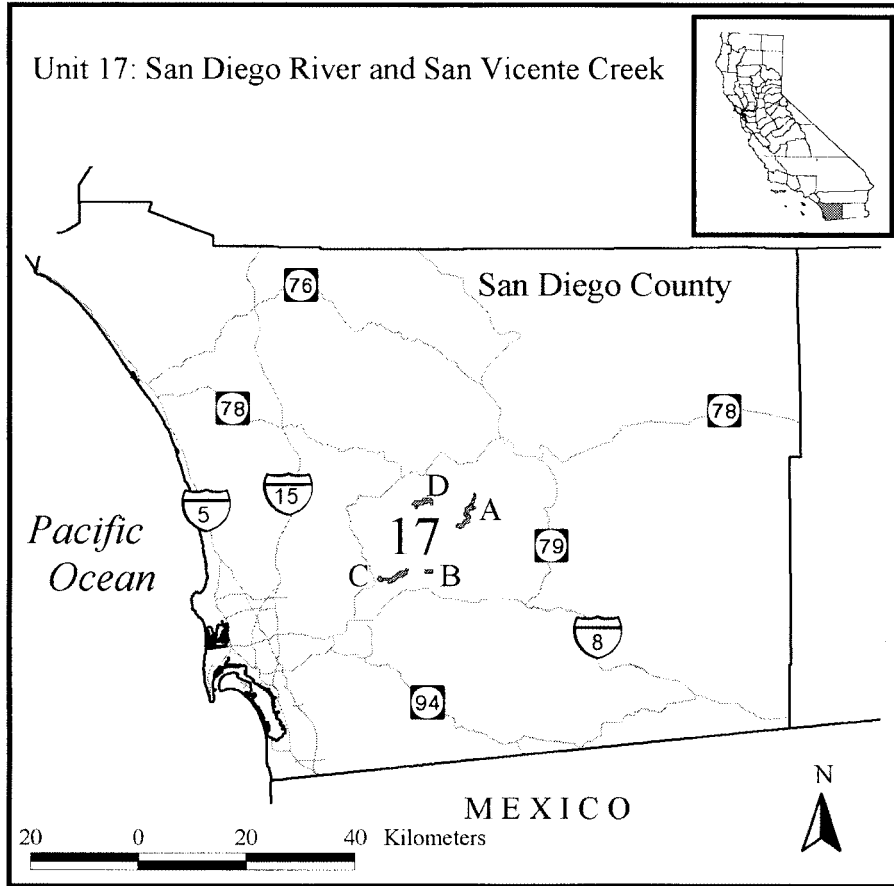
BILLING CODE 4310-55-C

12. On page 9467, correct the map for Unit 16 to read as follows:

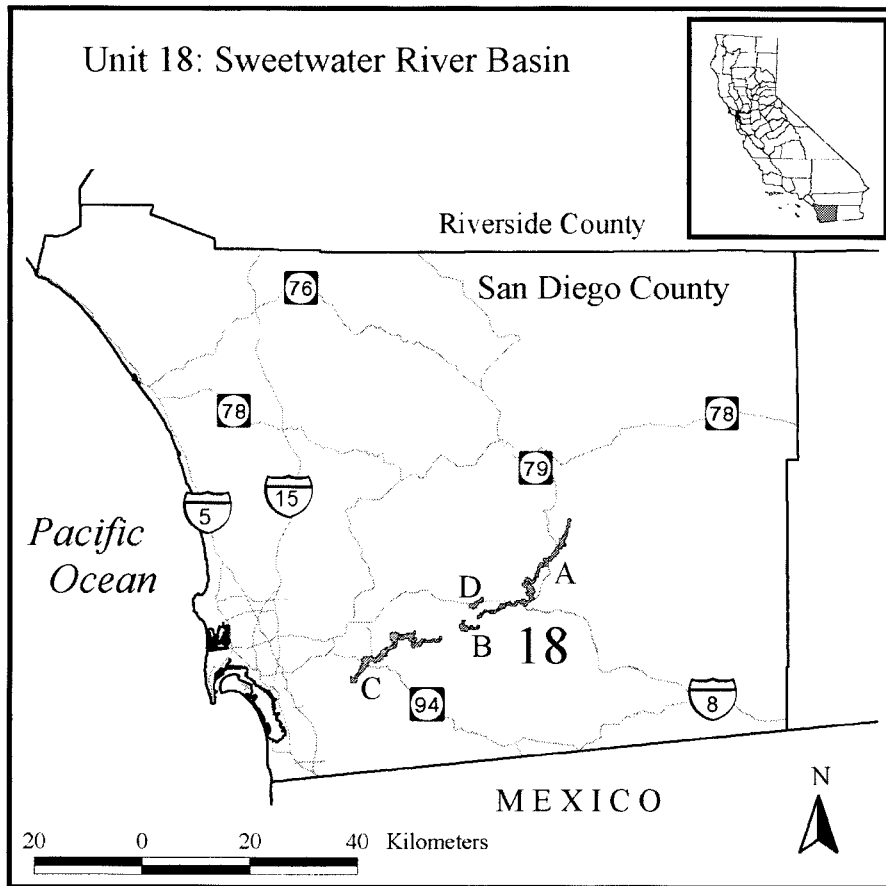


BILLING CODE 4310-55-C

13. On page 9468, correct the map for Unit 17 to read as follows:

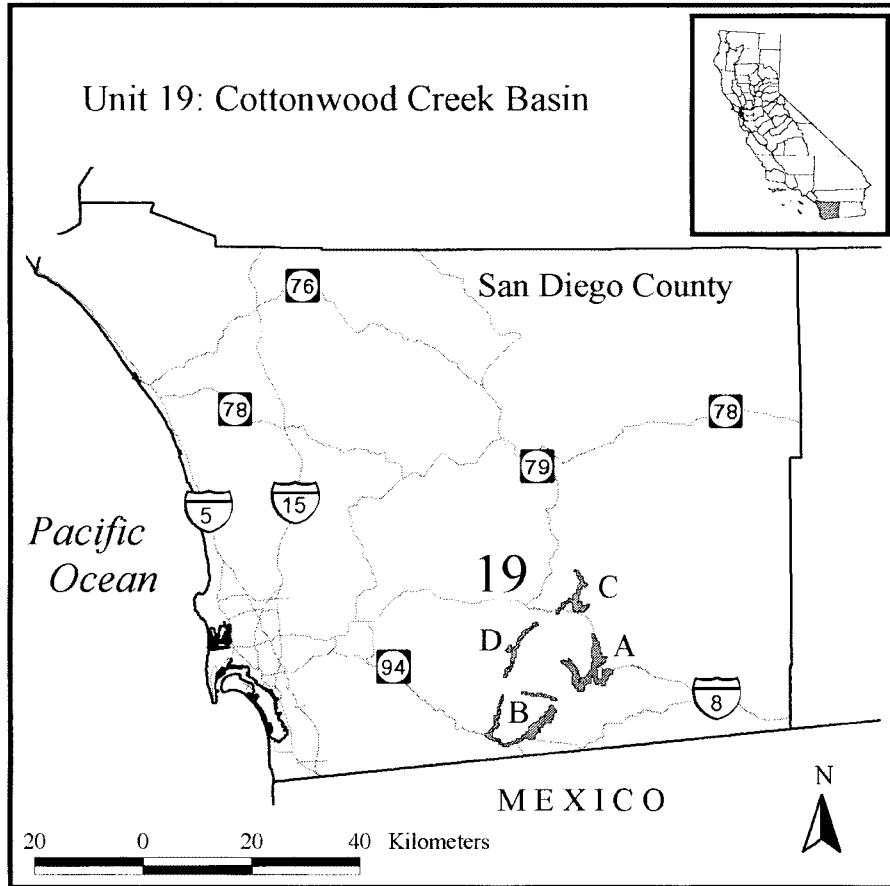


14. On page 9469, correct the map for Unit 18 to read as follows:



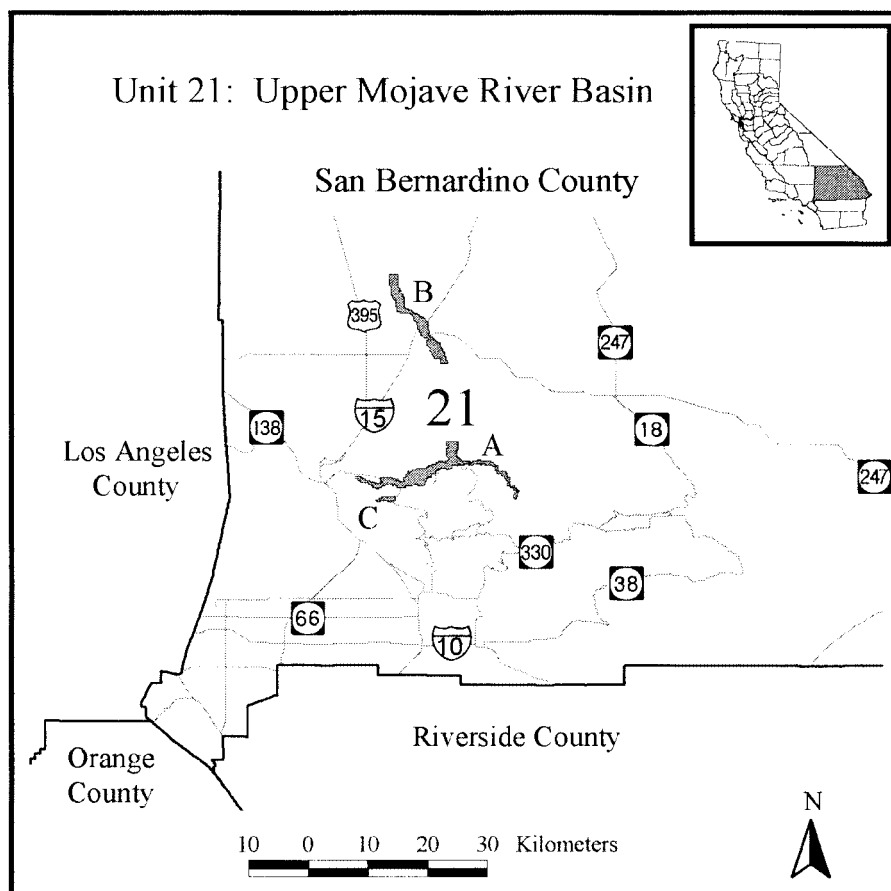
BILLING CODE 4310-55-C

15. On page 9471, correct the map for Unit 19 to read as follows:



BILLING CODE 4310-55-C

16. On page 9473, correct the map for Unit 21 to read as follows:



**BILLING CODE 4310-55-C**

Dated: February 23, 2001.

**Joseph E. Doddridge,**

*Acting Assistant Secretary for Fish and  
Wildlife and Parks.*

[FR Doc. 01-5497 Filed 3-6-01; 8:45 am]

**BILLING CODE 4310-55-P**

**DEPARTMENT OF COMMERCE**

**National Oceanic and Atmospheric  
Administration**

**50 CFR Part 679**

[Docket No. 010112013-1013-01; I.D.  
030201A]

**Fisheries of the Exclusive Economic  
Zone Off Alaska; Pacific Cod by  
Vessels Catching Pacific Cod for  
Processing by the Inshore Component  
in the Central Regulatory Area of the  
Gulf of Alaska**

**AGENCY:** National Marine Fisheries  
Service (NMFS), National Oceanic and  
Atmospheric Administration (NOAA),  
Commerce.

**ACTION:** Closure.

**SUMMARY:** NMFS is prohibiting directed fishing for Pacific cod by vessels catching Pacific cod for processing by the inshore component in the Central Regulatory Area of the Gulf of Alaska (GOA). This action is necessary to prevent exceeding the A season amount of the Pacific cod total allowable catch (TAC) apportioned to vessels catching Pacific cod for processing by the inshore component of the Central Regulatory Area of the GOA.

**DATES:** Effective 1200 hrs, Alaska local time (A.l.t.), March 4, 2001, until 1200 hrs, A.l.t., June 10, 2001.

**FOR FURTHER INFORMATION CONTACT:**  
Andrew Smoker, 907-586-7228.

**SUPPLEMENTARY INFORMATION:** NMFS manages the groundfish fishery in the GOA exclusive economic zone according to the Fishery Management Plan for Groundfish of the Gulf of Alaska (FMP) prepared by the North Pacific Fishery Management Council under authority of the Magnuson-Stevens Fishery Conservation and Management Act. Regulations governing fishing by U.S. vessels in accordance

with the FMP appear at subpart H of 50 CFR part 600 and 50 CFR part 679.

The 2001 A season Pacific cod TAC apportioned to vessels catching Pacific cod for processing by the inshore component in the Central Regulatory Area is 16,335 metric tons (mt) as established by the Final 2001 Harvest Specifications and Associated Management Measures for the Groundfish Fisheries Off Alaska (66 FR 7276, January 22, 2001).

In accordance with § 679.20(d)(1)(i), the Administrator, Alaska Region, NMFS (Regional Administrator), has determined that the A season amount of the Pacific cod TAC apportioned to vessels catching Pacific cod for processing by the inshore component of the Central Regulatory Area of the GOA will be reached. Therefore, the Regional Administrator is establishing a directed fishing allowance of 14,335 mt, and is setting aside the remaining 2,000 as bycatch to support other anticipated groundfish fisheries. In accordance with § 679.20(d)(1)(iii), the Regional Administrator finds that this directed fishing allowance will soon be reached. Consequently, NMFS is prohibiting